



Annexe C

Phase 1 = 












Phase 2 = 

Landmarked for Infra = 



Edith Weston

North Luffenham

- St. Georges Barracks**
- Legend**
-  Planned Limits of Development
 -  Conservation Areas
 -  St. Georges Barracks
 -  Scheduled Monument
 -  Listed Buildings
 -  Rutland Water Area
 -  Boundary to Rutland Water (SPA/RAMSAR)
 -  Site of Special Scientific Interest (SSSI)
 -  Local Wildlife Site
 -  Flood Zone 2
 -  Flood Zone 3